

Mid-Atlantic Fishery Management Council Meeting  
June 7, 2023  
Virginia Beach, Virginia



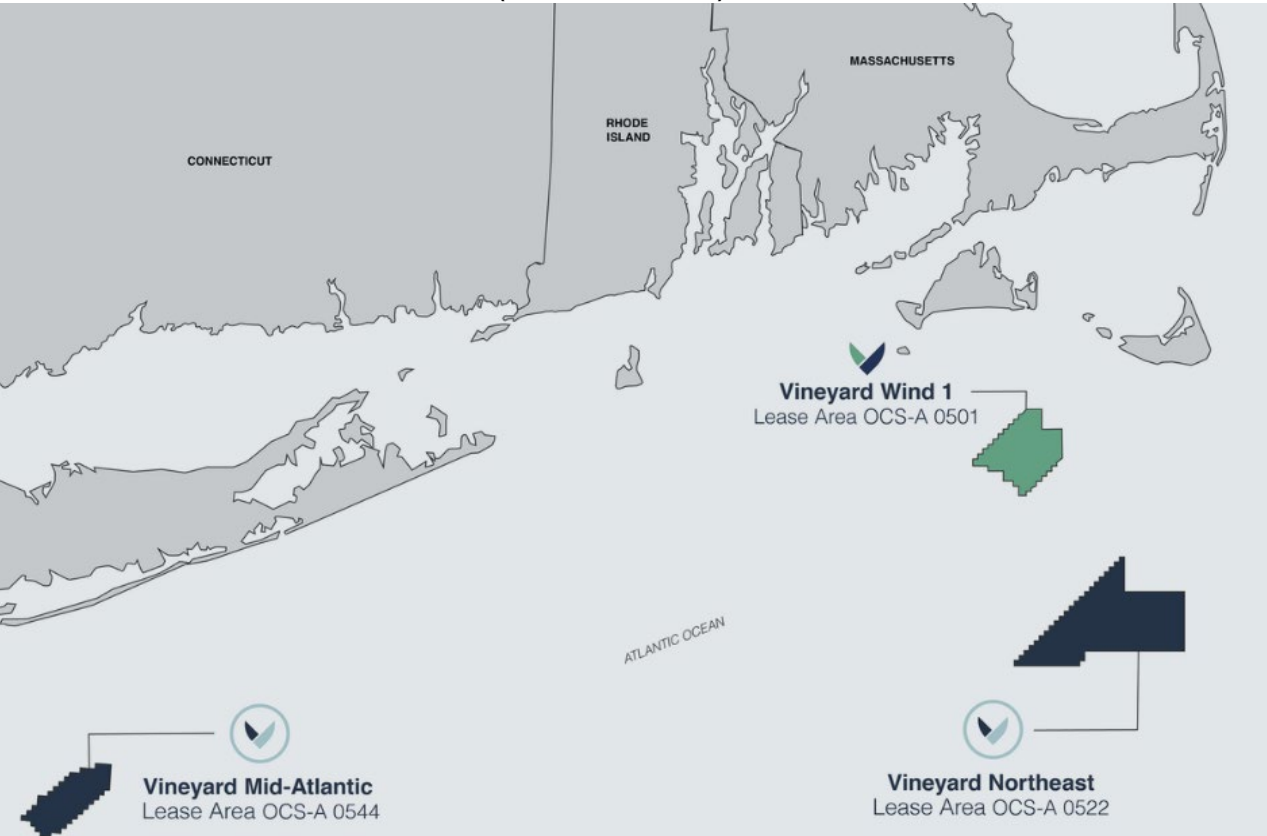
VINEYARD WIND

VINEYARD  OFFSHORE



Projects:

- 50/50 Copenhagen Infrastructure Partners (CIP) and Avangrid Renewables LLC
  - Vineyard Wind 1 (OCS-A 0501)
- CIP (100%)
  - Vineyard Northeast (OCS-A 0522)
  - Vineyard Mid-Atlantic (OCS-A 0544)
  - Humboldt SW (OCS-P 0562)



## Scour Protection Completed:

- Scour protection stones placed at all 62 planned Wind Turbine locations and 1 Electrical Service Platform
- Two layers of stone at each location




**FLINTSTONE**



**F/V JACK M**



**F/V SOCATEAN**



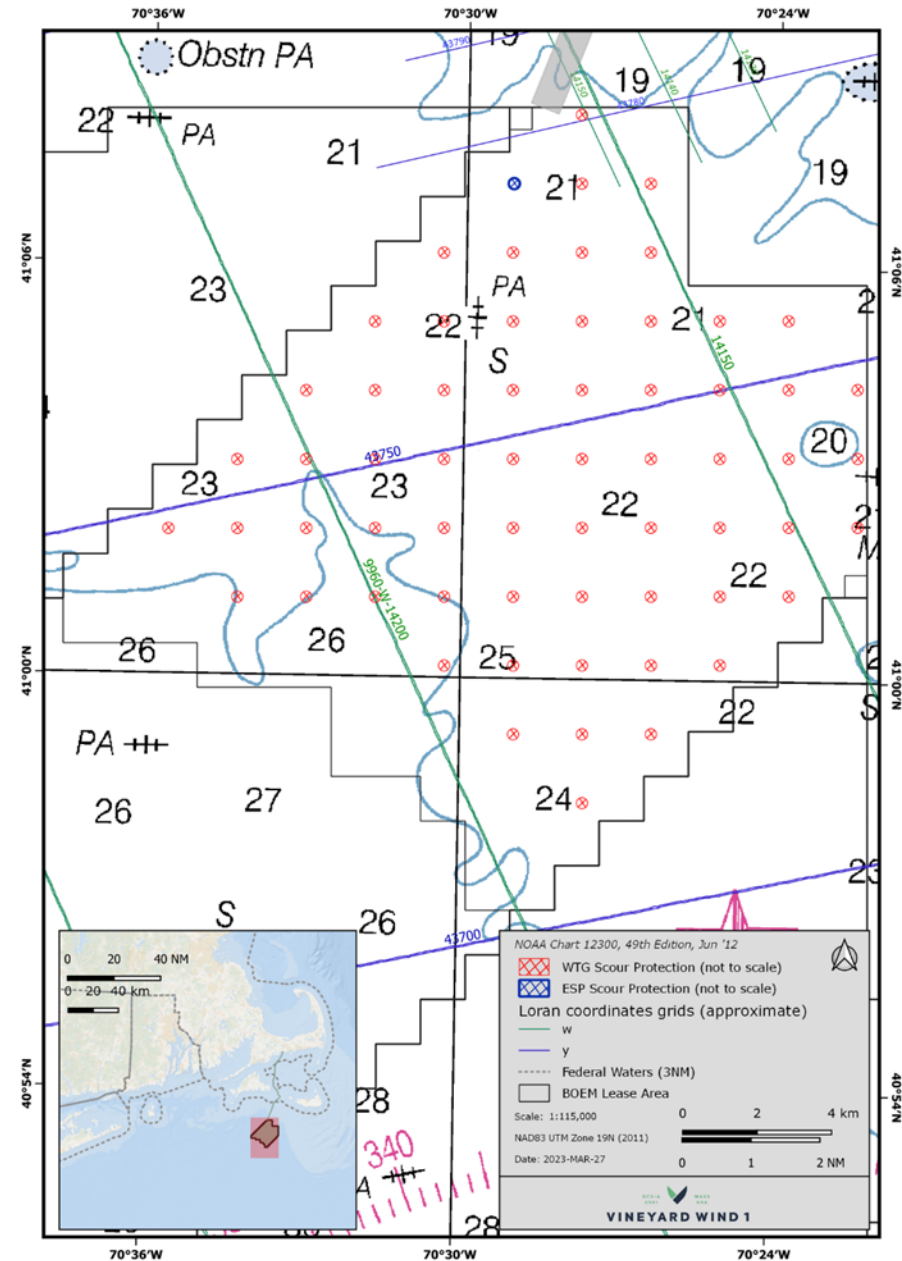
**F/V BETH ANNE**



**F/V KATHRYN MARIE**



**F/V TORBAY**



Nearshore and offshore cable sections completed:



**CABLE ENTERPRISE**



**CLB ULISSE**



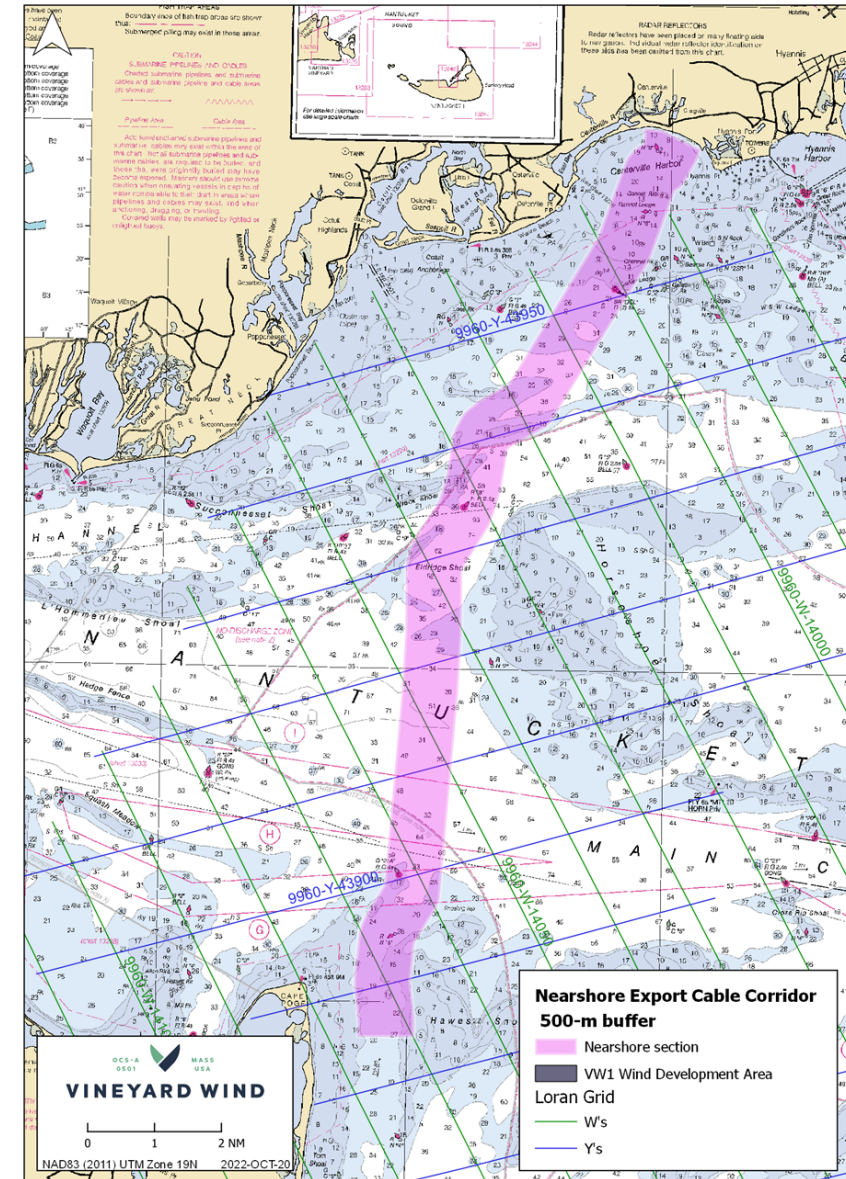

**TENACIOUS II**



**F/V FLEET KING**



**HELEN H**



## Mid-Section Cable Section Under Construction:

- Set to be completed by end of July
- Splicing the nearshore and offshore cable sections to mid-section cable




**ANGLER**



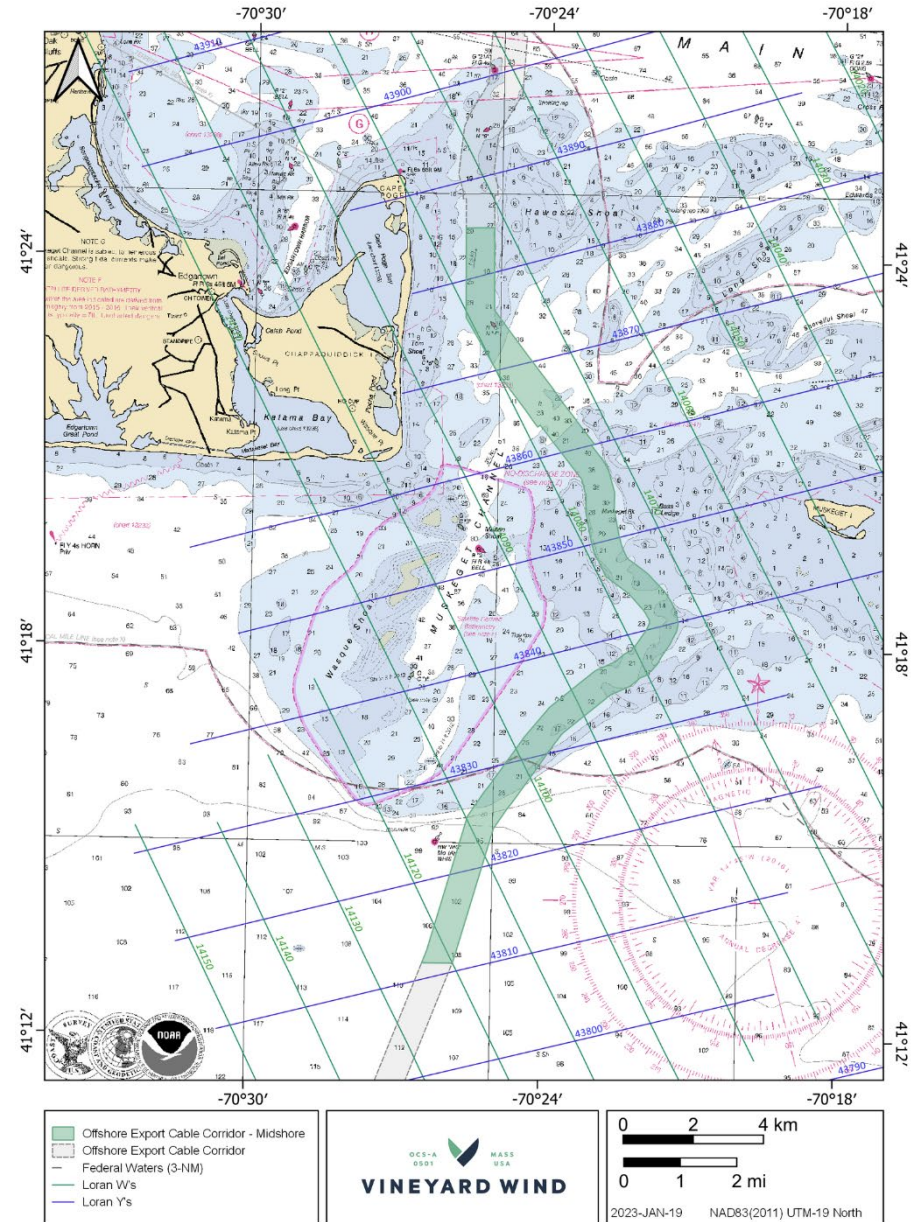
**F/V CHICAWA**



**NANTUCKET SOUND**



**CLB ULISSE**



## Monopile and Transition Piece and ESP Jacket Installation Under Construction:

- ORION is vessel installing



**ORION**



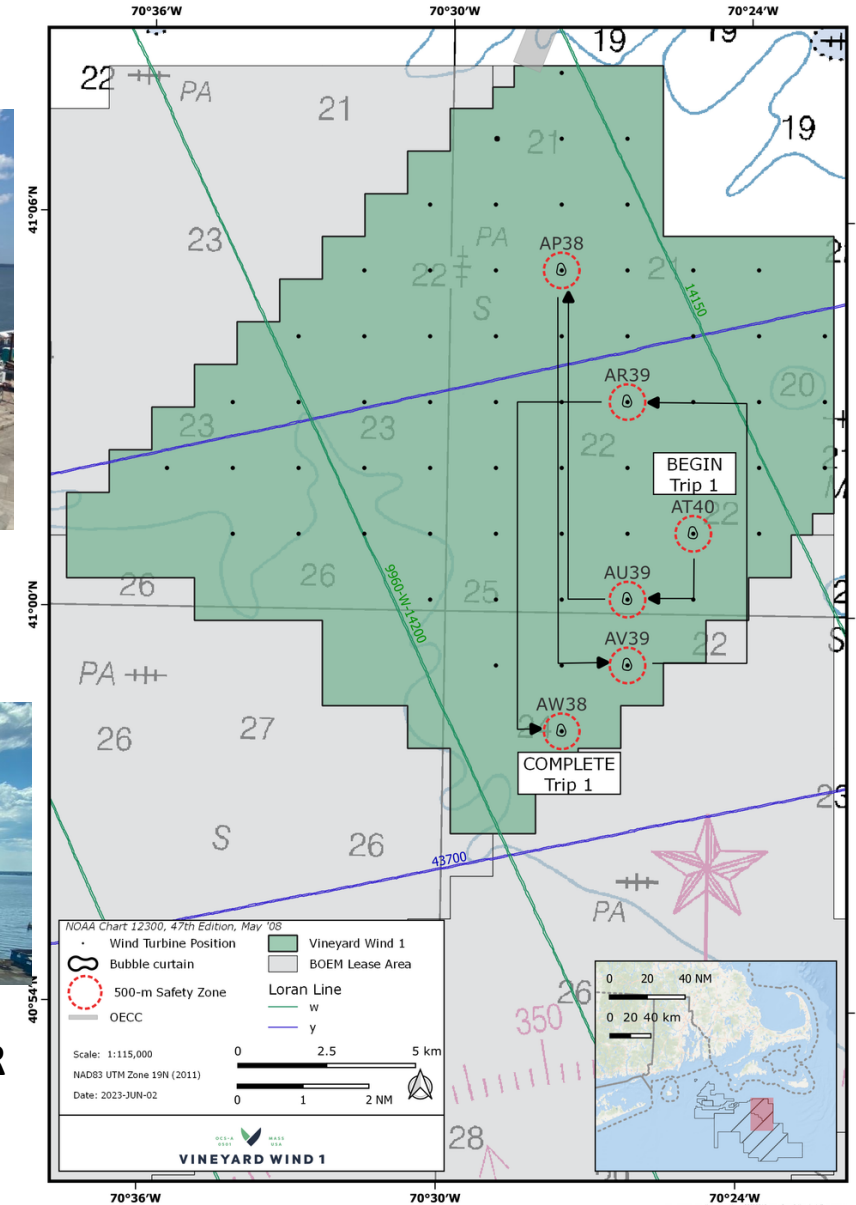
**OSV ATLANTIC OCEANIC**

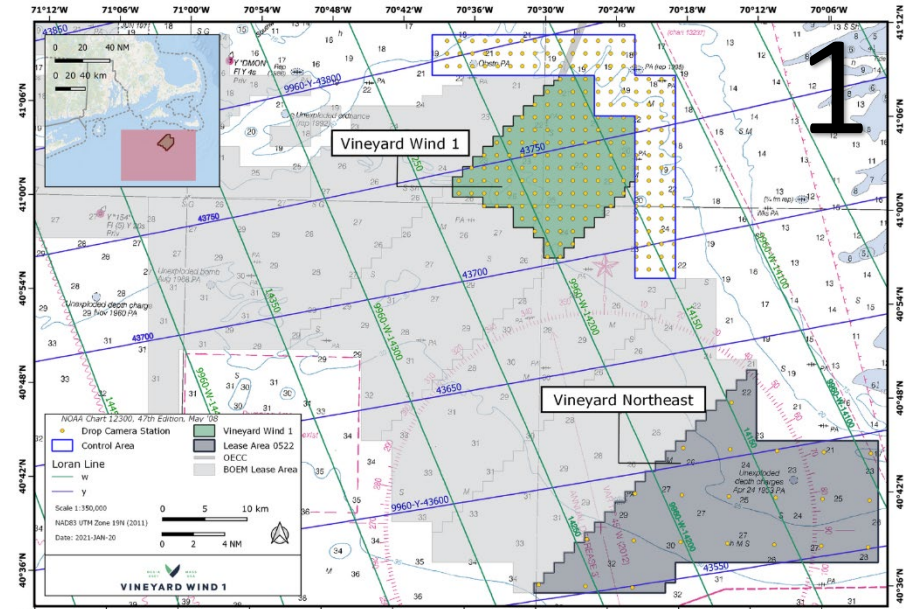


**F/V BETH ANNE**



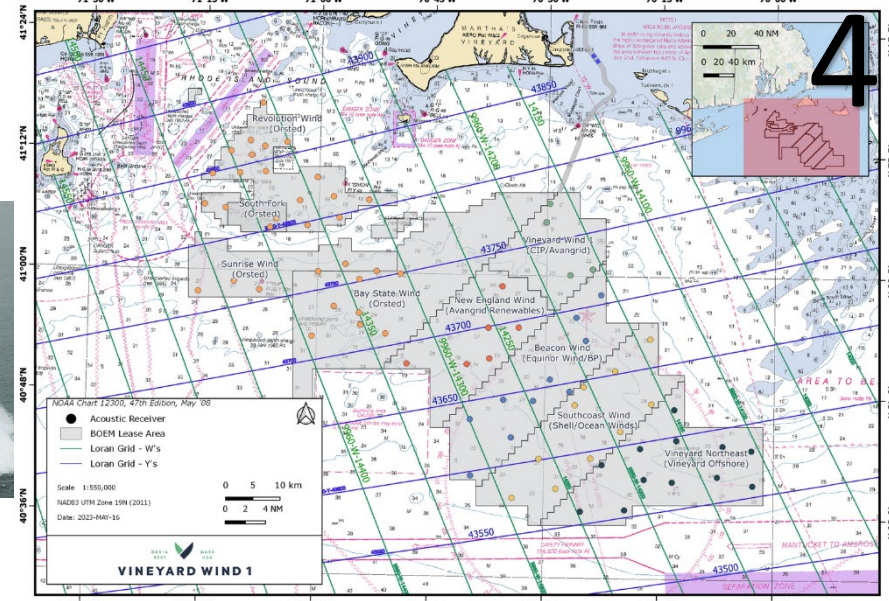
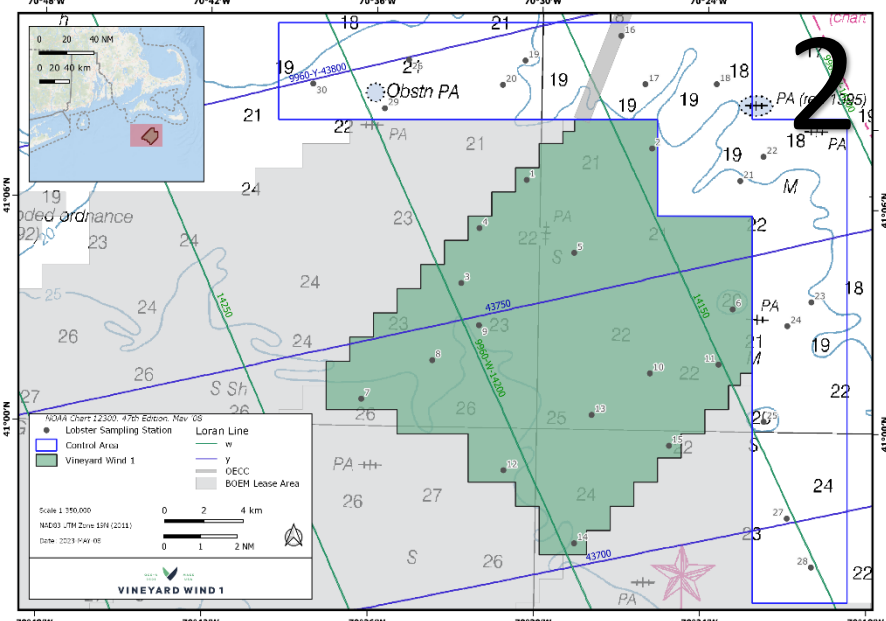
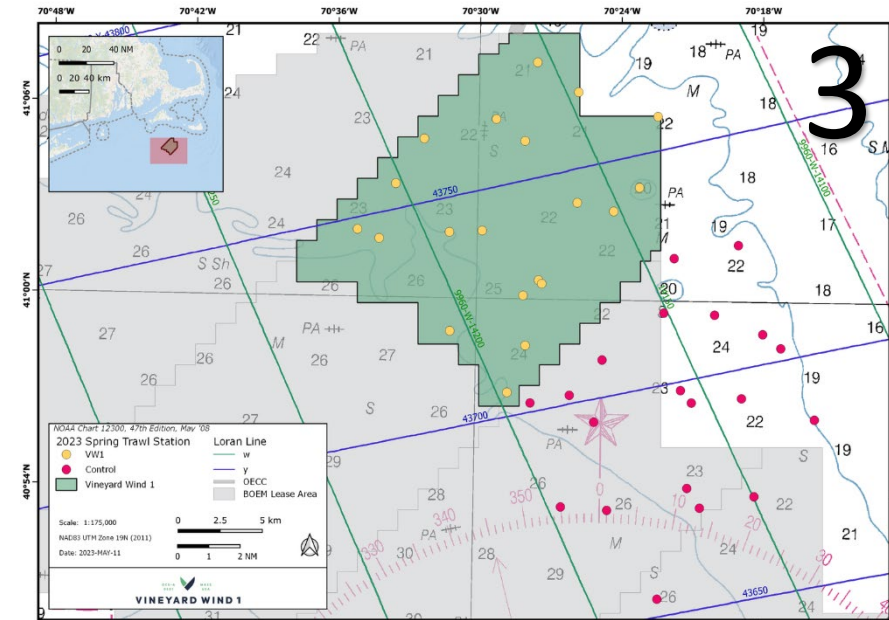
**NORTHSTAR NAVIGATOR**





## Scientific Surveys

1. Drop Camera Survey
2. Ventless Trap and Larval Survey
3. Trawl Survey
4. Acoustic Monitoring of HMS



# Vineyard Mid-Atlantic - 544



- Geophysical and Geotechnical vessels  
Onboard Fisheries Liaisons

## G&G Survey Update



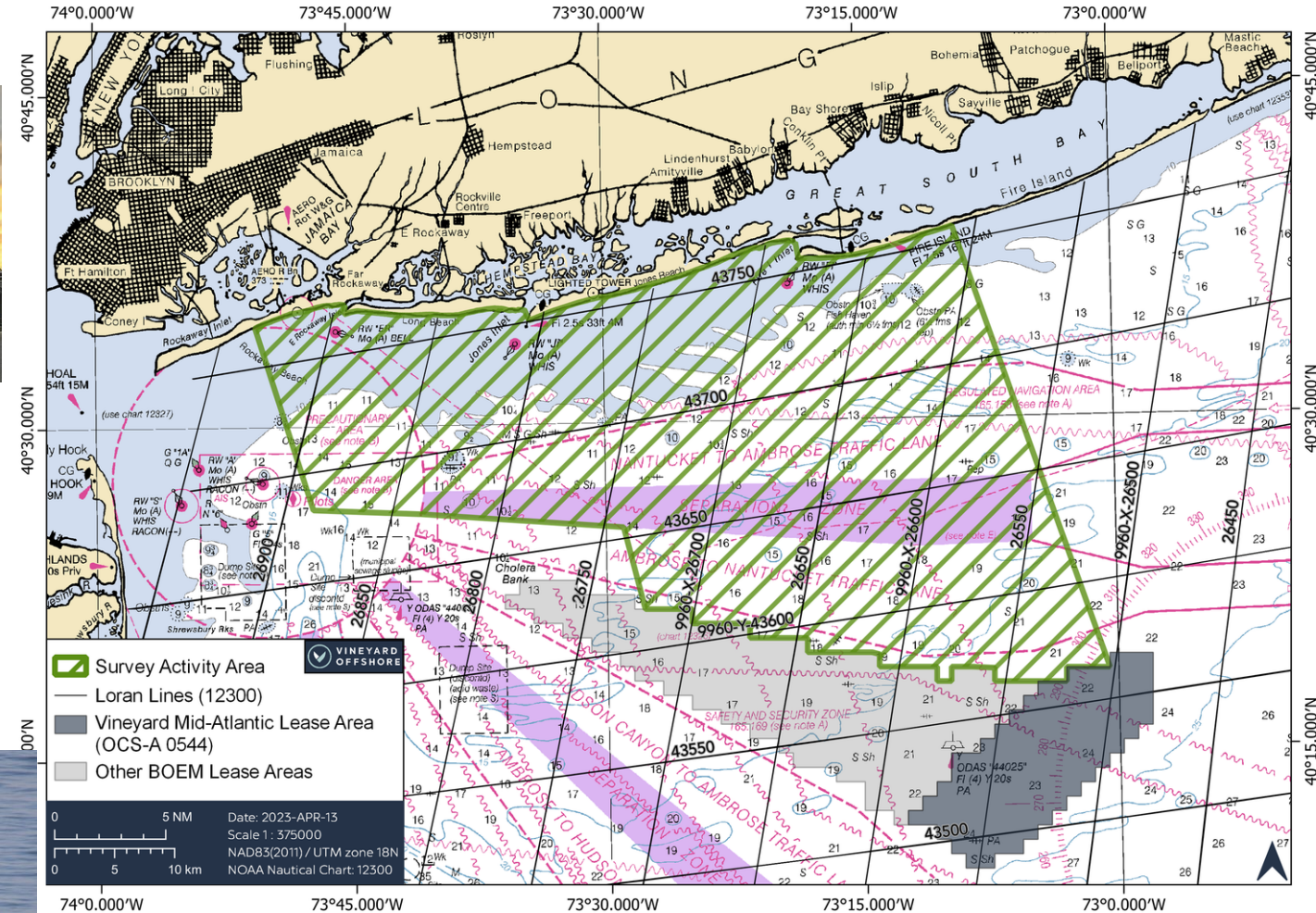
- **R/V BROOKS  
MCCALL**

**R/V PROTEUS**

Scout Vessels

**F/V MORGAN  
GABRIELLA**

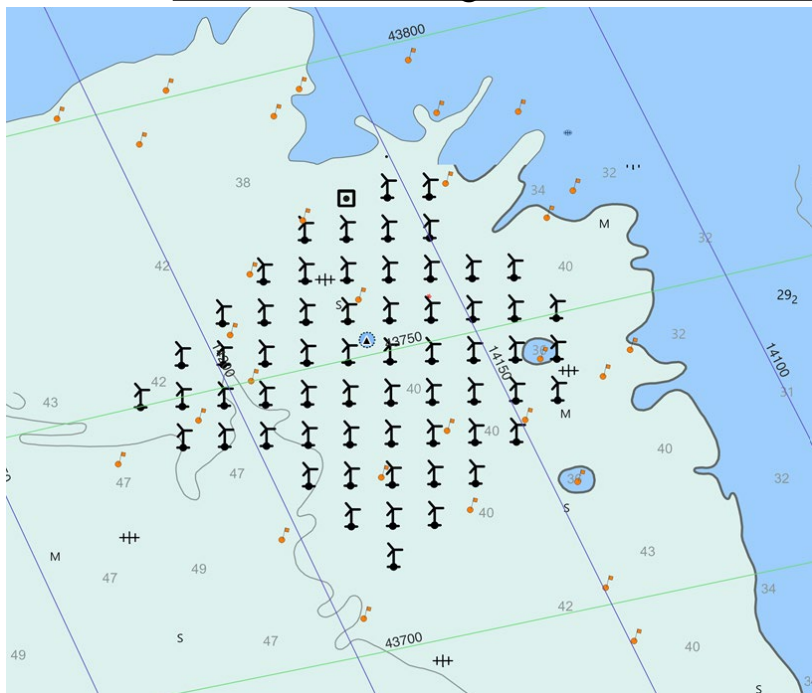
**CAPTAIN DAVE  
III**





# PLOTTER DOWNLOADS AND MARINER UPDATES

- **Mariner Updates:**
- **Vineyard Wind**
  - <https://www.vineyardwind.com/fisheries>
- **Vineyard Offshore**
  - <https://www.vineyardoffshore.com/fishermen#updates>
- **Download Turbine locations on Plotter**
  - <https://www.quintham.com/map.php?lat=41.054&long=-70.45&zoom=11>



Vineyard Wind is committed to working with the fishing industry so both the wind and fishing industries can grow together offshore. **Offshore Wind Construction Updates** provide important details of operational activities within the lease area including the type of work, locations, estimated timeline, and vessel information.



**SIGN UP TODAY!**

EMAIL US AT [INFO@VINEYARDWIND.COM](mailto:INFO@VINEYARDWIND.COM)  
SIGN UP FOR EMAIL/TEXT ALERTS AT  
[VINEYARDWIND.COM/FISHERIES#SIGNUP](https://www.vineyardwind.com/fisheries#signup)

If you have further questions, please contact:

Crista Bank, Fisheries Manager • Cell: 508-525-0421 • Email: [cbank@vineyardwind.com](mailto:cbank@vineyardwind.com)  
Jeannot Smith, Marine Liaison • Cell: 904-613-0134 • Email: [jsmith@vineyardwind.com](mailto:jsmith@vineyardwind.com)



**Download Plotter Files**  
**Vineyard Wind 1 - Turbine Locations**

**Timezero - WindPlot**

Google Earth, Olex, Furuno, Lowrance, Garmin and many others.

Electronic Plotter files that are compatible with different navigation systems can be downloaded from the online map viewer by entering <http://www.quintham.com> or by following the QR code above.

The downloadable file includes scour protection locations of:

- 62 Planned Wind Turbine Generator (WTG) foundations
- 1 Electrical Service Platform (ESP) foundation
- 1 Passive Acoustic Monitoring Device location (PAM)
- 1 Potential Unexploded Ordnance location (pUXO)

## Local Assistance

Vineyard Wind will also provide USB thumb drives with the data by contacting Fisheries Manager Crista Bank. If you would like assistance in installing these files on to your navigation system. Please contact the following people:


New Bedford, MA - John Verissimo, Cell: 774-328-5676  
Point Judith, RI - Tony Faciano, Cell: 401-742-8205

## EMIN Technical Support

Quintham US Office Tel: 959-444-8080 Email: [support@quintham.com](mailto:support@quintham.com)

For the latest information, please contact:  
Crista Bank, Fisheries Manager, Cell: 508-525-0421 • Email: [cbank@vineyardwind.com](mailto:cbank@vineyardwind.com)  
Travis Lowery, Fisheries Liaison, Cell: 508-728-4529 • Email: [tlowery@vineyardwind.com](mailto:tlowery@vineyardwind.com)

[VineyardWind.com](https://www.vineyardwind.com) • [info@vineyardwind.com](mailto:info@vineyardwind.com) • 508-717-8964  
700 Pleasant Street, Suite 510 • New Bedford, MA 02740



**Crista Bank**

[cbank@vineyardwind.com](mailto:cbank@vineyardwind.com)

508-525-0421

**Travis Lowery**

[tlowery@vineyardoffshore.com](mailto:tlowery@vineyardoffshore.com)

508-728-4529

